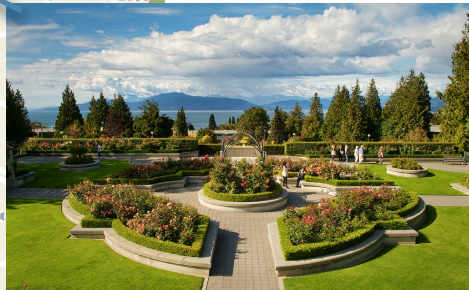



# ASSET MAP PAINTING IN THE PARK




**The Rose Garden**  
View of the ocean with mountain range in the background. Area is filled with roses, a selection of other flowers, grass fields, and trees.




**The Nitobe Garden**  
A park filled with cherry-blossom trees and luscious green trees, among a meandering lake and bridges creating a walk path throughout.



**Wreck Beach**  
The perfect place to come and enjoy the sun set while looking over the water expand to the horizon. Note of accessibility: a lot of stairs.



**Totem Park**  
A small but beautiful park tucked behind Totem Park Residence. Great place to surround oneself with trees and take in the sunlight.



**Marine Drive viewpoint**  
Along this main road there is a look-out spot located just right-side of the road. Another gorgeous spot to enjoy while the sun is setting.

**THE UNIVERSITY OF BRITISH COLUMBIA**

- UBC Welcome Centre
- Transit Exchange
- Hospital
- Parking
- Attractions
- Parkades
- Future Buildings
- UBC Campus Boundary
- Primary Pathway
- Trails
- Secure Bike Storage
- Gardens and Fields
- Forested Areas
- Neighbourhoods

Map prepared by Campus + Community Planning, September 2016